

REVISIONS/SUBMITTALS	
5-20-08	PER 4 HOUR MEETING & FOLLOW-UP
10-8-07	2008 PARCEL UPDATES
7-23-07	FOR FINAL REVIEW
7-2-07	PER SDCG COMMENTS
6-25-07	PRELIMINARY REVIEW
DATE	DESCRIPTION
BY	

PROPOSED COREY LAKE SPECIAL ASSESSMENT DISTRICT

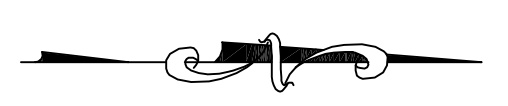
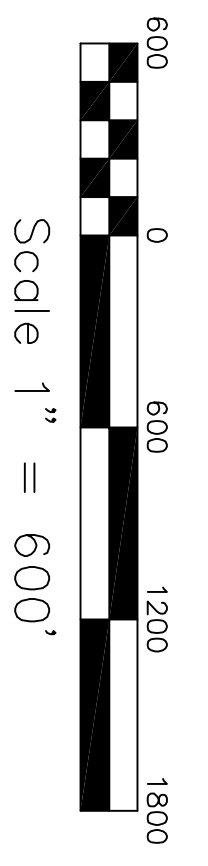
FABIUS TOWNSHIP
MICHIGAN

LEGEND


DISTRICT PARCELS

DISTRICT PARCELS = 455
FABIUS TOWNSHIP AT-LARGE
ST. JOSEPH COUNTY AT-LARGE
NEWBERG TOWNSHIP AT-LARGE
CASS COUNTY AT-LARGE

PRELIMINARY ONLY



PREPARED FOR:
**ST. JOSEPH COUNTY DRAIN
COMMISSIONER
DAVID D. HASSENGER**
P.O. BOX 427
CENTREVILLE, MICHIGAN
PHONE: (269) 467-5600



3135 PINE TREE ROAD
LANSING, MI 48911
PH# (313) 593-9773
FAX (313) 593-9458

DATE: 8-30-2005
PROJECT NO: **579,0014D**
SHEET NO: **1 OF 1**

BASE MAP PRODUCED BY:
ST. JOSEPH COUNTY LAND
RESOURCE CENTRE (269) 467-5576.
THIS MAP WAS COMPILED FOR TAX ADMINISTRATION
PURPOSES. THE DRAINAGE DISTRICTS AND
PROPERTY SURVEY ST. JOSEPH COUNTY ASSUMES NO
RESPONSIBILITY FOR THE ACCURACY OF THE MAP